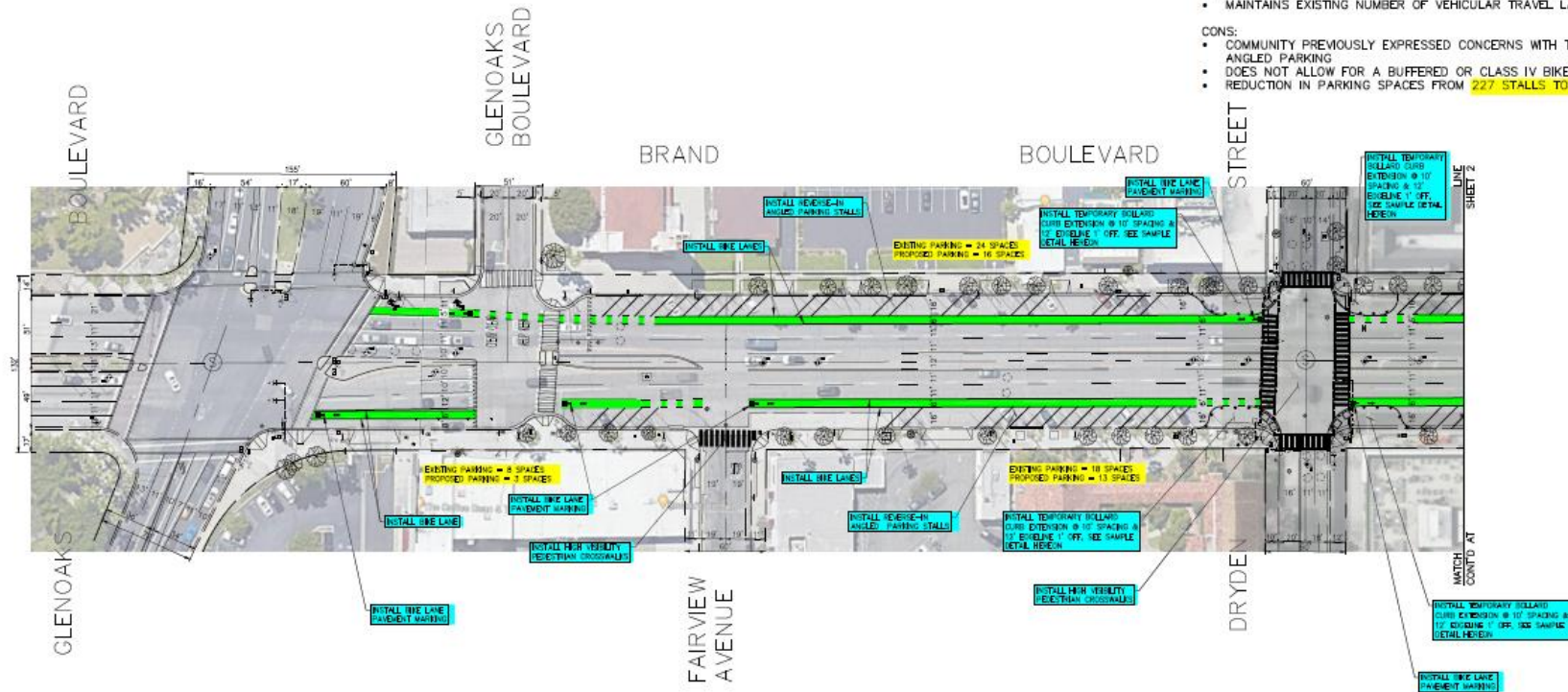


EXHIBIT 5: (ALTERNATIVE #3)
(BICYCLE TRANSPORTATION PLAN ALTERNATIVE)



- DESCRIPTION:**
BASED ON THE 2012 BICYCLE TRANSPORTATION PLAN PREPARED BY KOA
- REDUCES VEHICLE TRAVEL LANES TO 11'
 - PROPOSED 6' COLORED CLASS II BIKE LANE
 - PROPOSED REVERSE-IN ANGLED PARKING
- PROS:**
- MAINTAINS EXISTING NUMBER OF VEHICULAR TRAVEL LANES
- CONS:**
- COMMUNITY PREVIOUSLY EXPRESSED CONCERNS WITH THE REVERSE-IN ANGLED PARKING
 - DOES NOT ALLOW FOR A BUFFERED OR CLASS IV BIKE LANE
 - REDUCTION IN PARKING SPACES FROM **227 STALLS TO 168 STALLS**



ATTENTION
All utilities shown on this plan are based on available records. It shall be the sole responsibility of the contractor to verify all existing utilities by conducting utility excavation and to avoid damaging existing utilities during excavation. FOR UNDERGROUND SERVICE ALERT CALL: 1-800-227-2600



REV. NO.	REVISION DESCRIPTION	REV. DATE	REV. BY
1			
2			
3			

DIGALERT
DIAL TOLL FREE 1-800-422-4133
AT LEAST TWO DAYS BEFORE YOU GO
UNDERGROUND SERVICE ALERT OF EXISTING UTILITIES

PUBLIC WORKS DEPARTMENT **ENGINEERING DIVISION**
CITY OF GLENDALE
CALIFORNIA
SIGNING AND STRIPING PLAN
BRAND BOULEVARD
FROM GLENOAKS BOULEVARD TO MOUNTAIN STREET

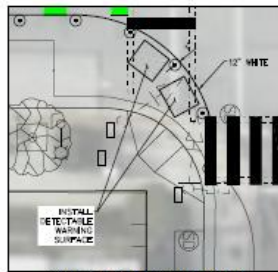
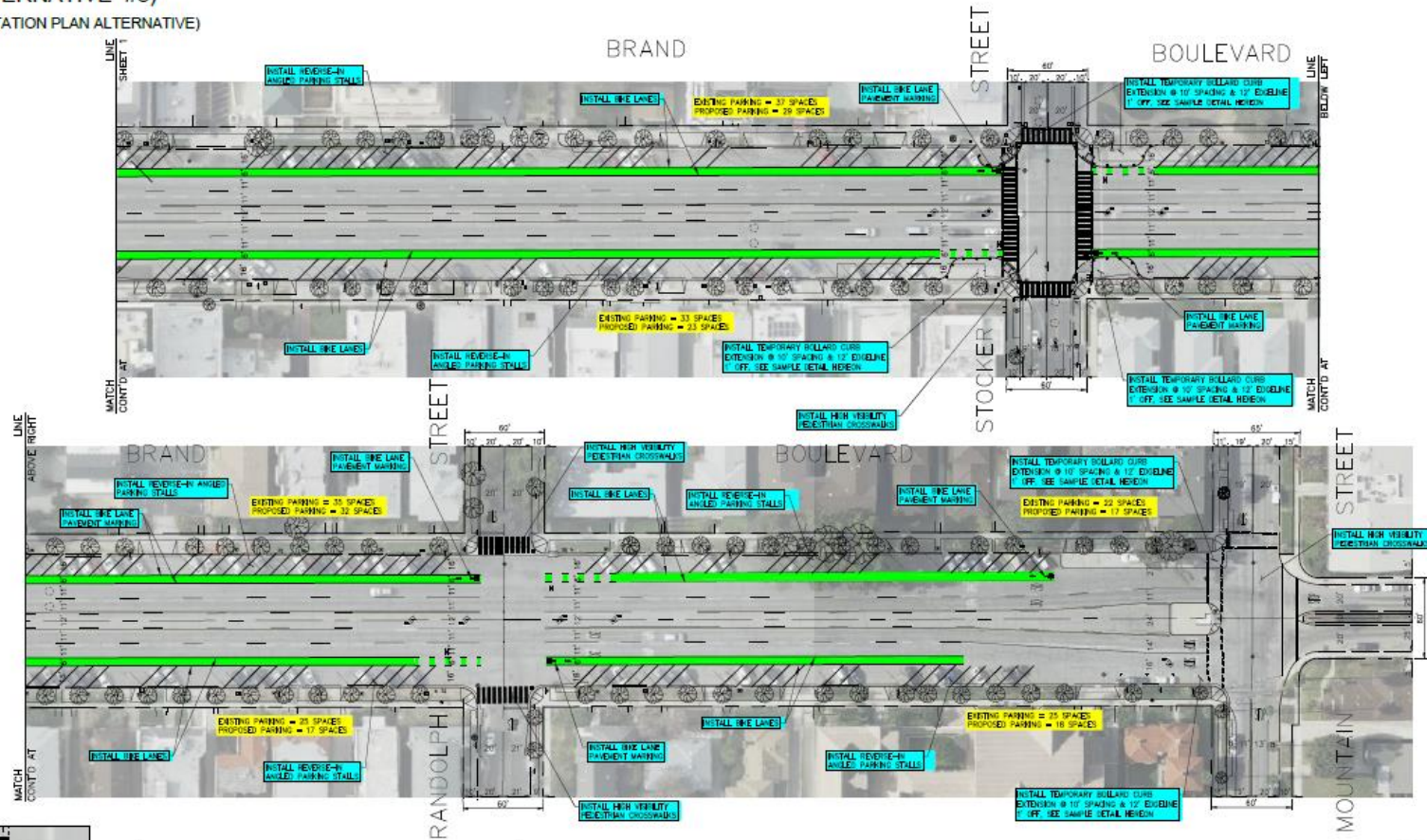
ACCEPTED: [Signature] DATE: [Date] REVISION: [Revision]
ACCEPTED: [Signature] DATE: [Date] REVISION: [Revision]

DESIGNED BY: A. BARNES
DRAWN BY: C. GOSNEY
DATE: 06/20/2011
CHECKED BY: JSS

SCALE: PROJECT NO. 200-003-0000-000000
SHEET NO. 0000
NOTES:

PLAN NO. **XX**
SHEET 1 OF 2 SHEETS

EXHIBIT 5: (ALTERNATIVE #3)
(BICYCLE TRANSPORTATION PLAN ALTERNATIVE)



TYPICAL BOLLARD INSTALLATION
SCALE: 1"=10'

ATTENTION:
All utilities shown on this plan are based on available records. It shall be the sole responsibility of the contractor to verify all existing utilities by contacting utility agencies and to avoid damaging existing utilities during excavation. FOR UNDERGROUND SERVICE ALERT CALL: 1-800-227-2600



SAMPLE - TEMPORARY BOLLARD CURB EXTENSION



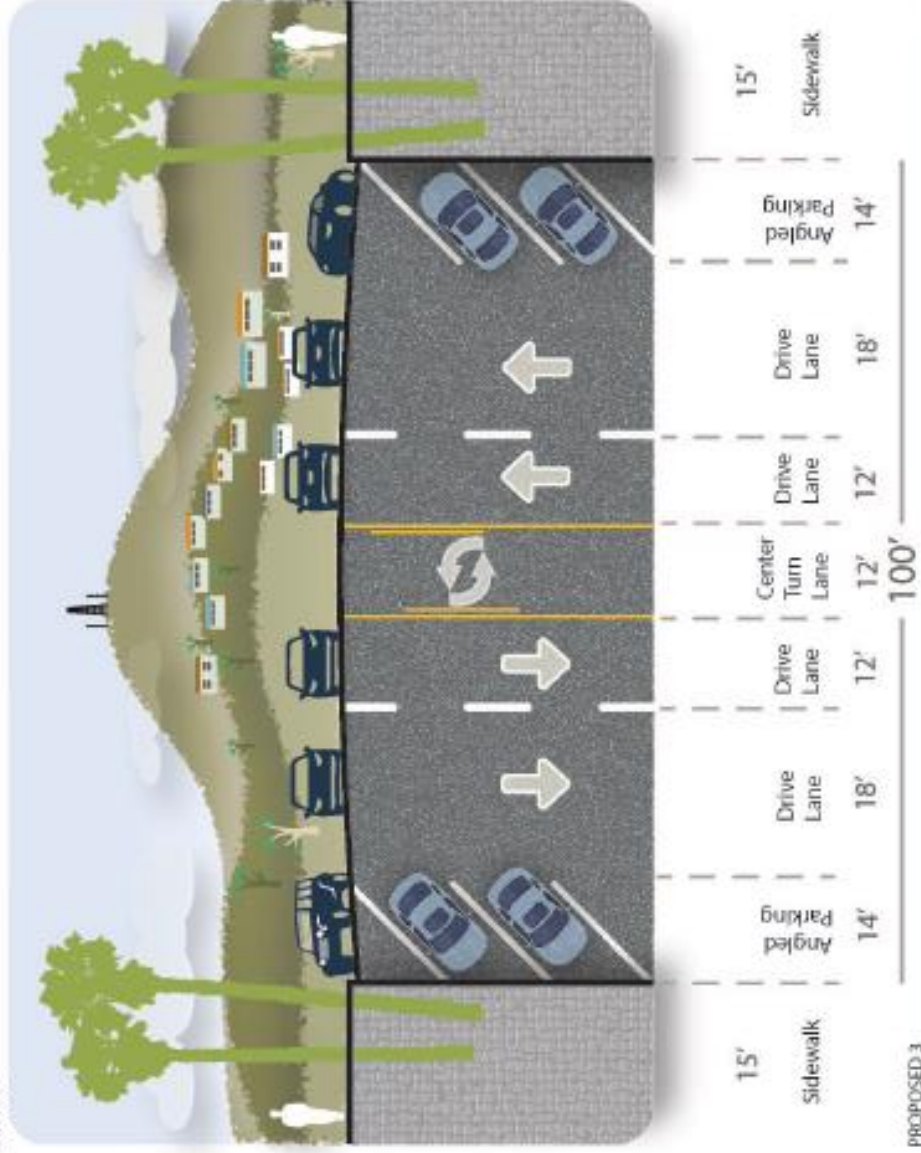
TYPICAL SECTION
NOT TO SCALE

REV. NO.	REVISION DESCRIPTION	REV. DATE	REV. BY
1			
2			
3			

DIGALERT
DIAL TOLL FREE
1-800-422-4133
AT LEAST TWO DAYS BEFORE YOU DIG
UNDEVELOPED SERVICE ALERT OF 10 MINUTES MINIMUM

PUBLIC WORKS DEPARTMENT		ENGINEERING DIVISION	
CITY OF GLENDALE CALIFORNIA			
SIGNING AND STRIPING PLAN BRAND BOULEVARD FROM GLENDALE BOULEVARD TO MOUNTAIN STREET			
ACCEPTED	DATE	ACCEPTED	DATE
DESIGNED BY: A. BANCHEZ		SCALE: PROJECT NO. 2018-000000-000000	
DRAWN BY: C. GORDY		SHEET NO. 0000	
CHECKED BY: J. JONES		NOTES:	
PLAN NO. XX		SHEET 2 OF 2 SHEETS	

EXISTING



PROPOSED 3



